

TORNADO PROJECT SUMMARY SHEET

more info rec'd

F=0

ONT

1. DATE AND TIME 15. 6. 1905

2. LOCATION OR PATH (attach map)
 COUNTY CHATHAM

3. PATH LENGTH NOT KNOWN <1mi; 1-4mi; 5-10mi; 11-50mi; LENGTH IF >50mi

4. PATH WIDTH UNKNOWN 5. TORNADO PART OF SQUALL LINE? YES; NO; UNKNOWN:

6. ANY UNUSUAL COLORATION? YES; NO; UNKNOWN

7. ANY UNUSUAL SOUND? YES; NO; UNKNOWN

8. IF ANSWER TO 6 OR 7 YES, ELABORATE;

9. LIST ANY ASSOCIATED PHENOMENA (Such as hail, vivid lightning heavy rain, no rain, etc.)

10. TOTAL DAMAGE ESTIMATE \$ UNKNOWN 11. TOTAL DEATHS NONE

12. TOTAL INJURED 2 NONE 13. TOTAL HOMELESS NONE

14. LIST ALL REFERENCES
 BOLTON ENTERPRISE, JUNE 16 1905

15. SUMMARIZE REMARKS PERTAINING TO (a) FUNNEL; (b) INTERESTING OR CAPRICIOUS EVENTS.

(a) NO REMARKS

(b) BARNS UNROOFED, FENCES BLOWN EVERY WHICH WAY. THE SIDE TORN OFF A SLAUGHTER HOUSE ON THE FARM OF THOMAS LEWIS. 2 BUTCHERS INSIDE BADLY SHAKEN UP.

Tp E38	Sourville	C29	Warton	T H28
Tp E43	Seymour	Tp E36	Wicklow (see Bangor)	F29
Tp B30	Shallow Lake	F29	Wikemkong	H37
Tp B30	Sharbot Lake	F38	Williamsburg	F41
Tp C30	Sharon (East Gwillimbury)	E33	Williamsburg	F41
Tp H41	Shedden	PV B29	Williamstown	G42
	Shelburne	V E31	Willowdale (North York)	D33
Tp B30	Sherborne, McClintock and Livingstone	Tp G34	Wilnot	C30
V B30	Sherbrooke	Tp B32	Winchester	G41
V E36	Sheridan Park (Oakville)	Tp D32	Winchester	G41
PV E31	Sherwood, Jones & Burns	Tp H36	Winchester Springs	G41
E31	Sidney	Tp E37	Windham	B31
Tp C31	Simcoe	T B31	Windsor	A25
D33	Smith	T E35	Wingham	D29
	Smith Falls	T F39	Winona	C32
	Smithville (West Lincoln)	C32	Wolfe Island	E39
	Snowdon	Tp F34	Wolford	F40
T E31	Sombra	PV B27	Wollaston	F36
PV	Sombra	Tp B27	Woodbridge (Vaughan)	D32
	Somerville	Tp B27	Woodhouse	B31
V B27	Sophasburgh	Tp F34	Woodstock	C30
Tp F38	South Altona	Tp E37	Woodville	E34
V E34	South Burgess (see Bastard)	Tp H37	Woolwich	D30
Tp C32	South Canonto (see Palmerston)		Wroxeter	PV D29
Tp C31	South Cayuga	Tp B32	Wylie (see Rolph)	V B27
T D31	South Crosby	Tp F39	Yarmouth	Tp B29
T B28	South Dorchester	Tp B30	York	B D33
C F33	South Dumfries	Tp C31	Zone	Tp B28
Tp F33	South Easthope	Tp C30	Zurich	V C28



BOLTON ENTERPRISE JUNE 16th 1905

TERRIFIC ELECTRIC STORM

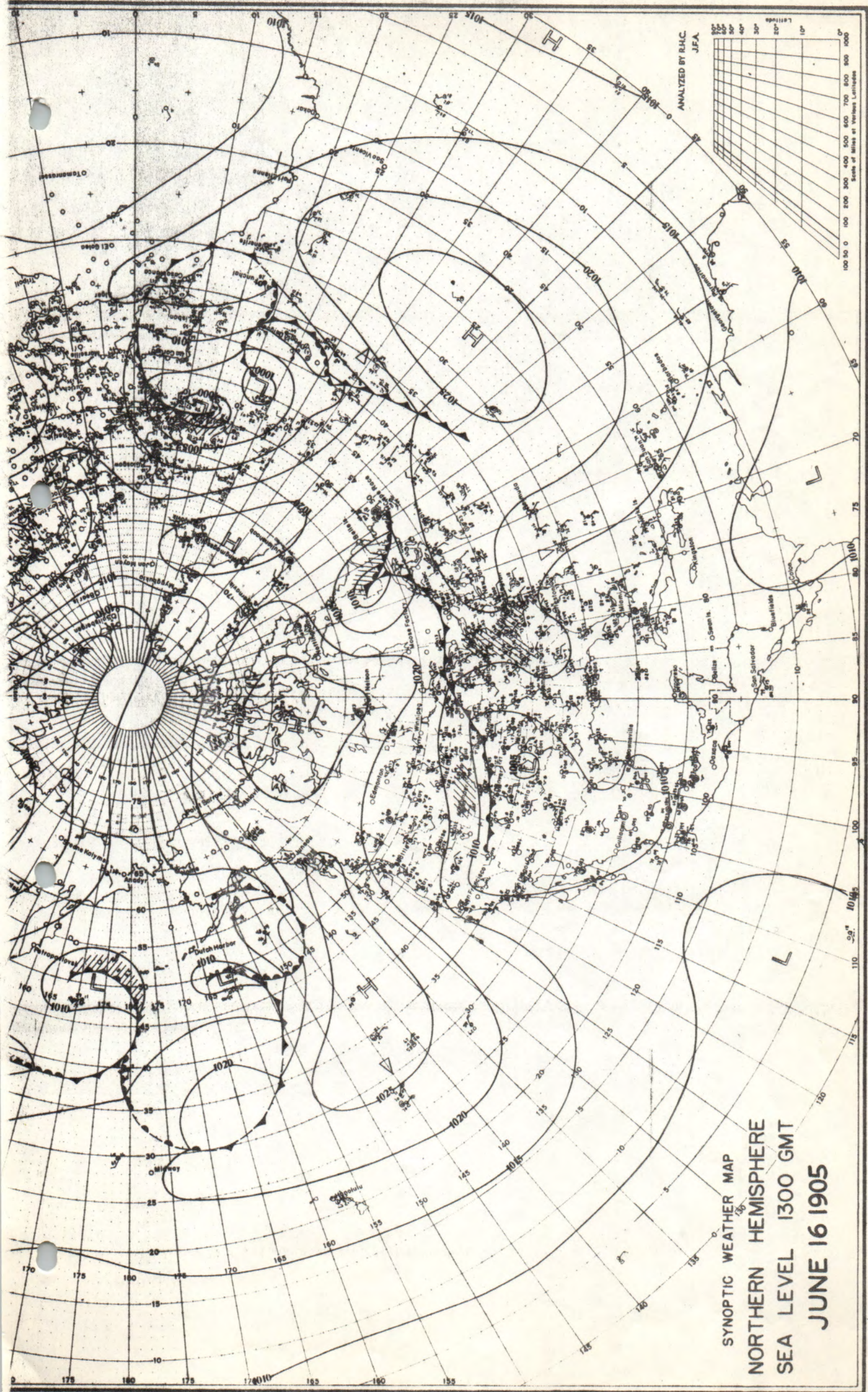
RALEIGH AND DOVER TOWNSHIPS, KENT CO SUFFER HEAVY LOSS

A CHATHAM REPORT.

A terrific electric storm with the wind rising to the volume of a regular tornado accompanied by a drenching rain passed over the county yesterday,, but especiallya affected Raleigh township. In that locality the storm was particularly severe, barns being unroofed and demolished, fences were blown in every way, cattle injured, whole orchards levelled, and in one or two cases, people in the fields or driving had narrow escapes. The storm first struck the farm of Samuel Denis, 5th concession, where the roofs were blown off the barns.


It next struck the slaughter house on the farm of Thomas Lewis, tearing one side off and levelling the barn standing near. Harry Keeley and Duncan Williams employees of Mounteer and Easton, butchers, this city, were in the slaughter house, and were badly shaken up. James O Rourke, 7th concession, had the roof taken off his barn. John Moores barn was unroofed, besides tearing the walls to pieces


In the city rain fell in torrents, telephone, telegraph and electrical wires were damaged, and the whole neighborhood is in darkness. About 11 o clock a bolt struck the huge smokestack of the Wilson Binding Twine Company danaging the stack and boiler some_what



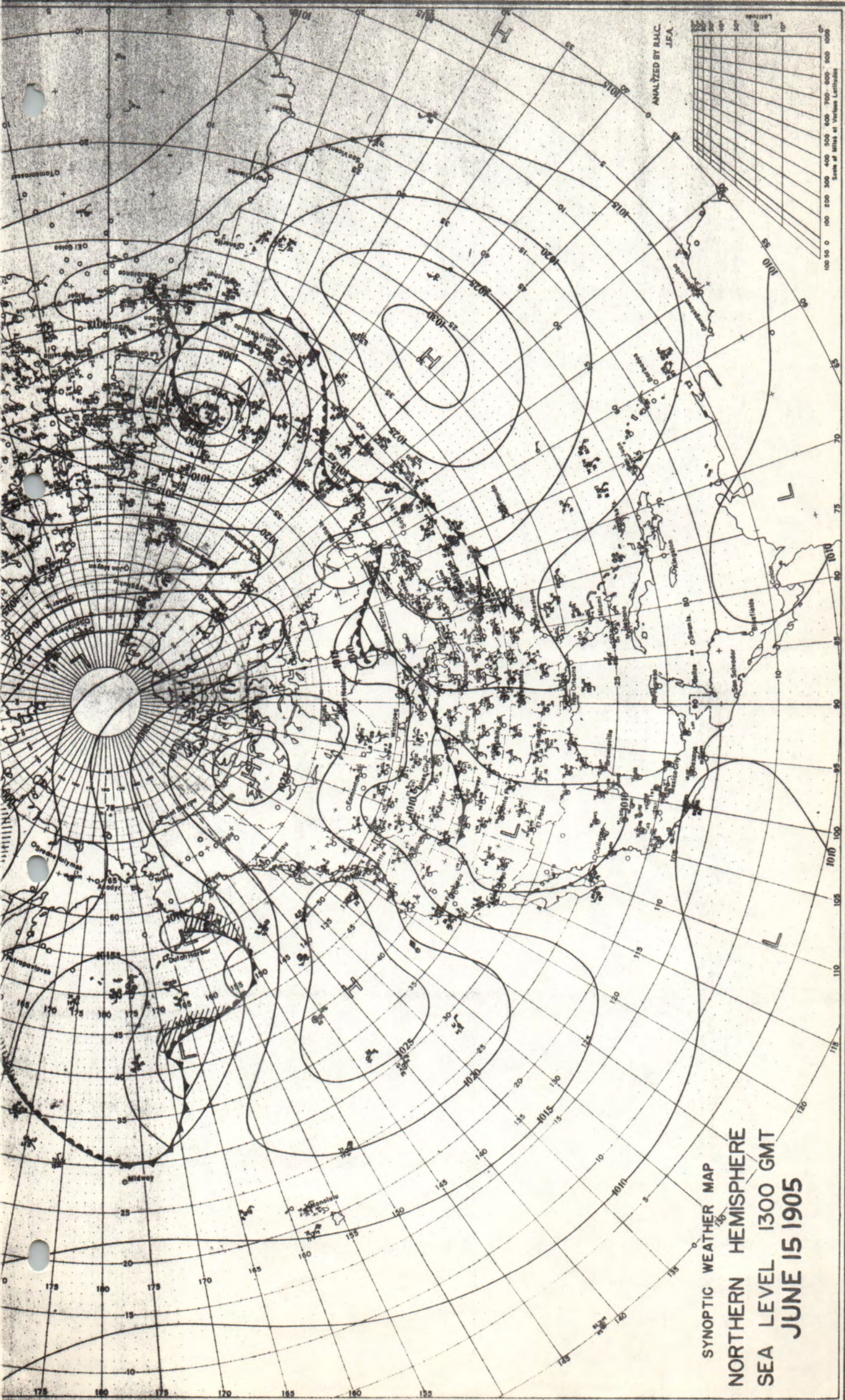
SYNOPSIS WEATHER MAP
 NORTHERN HEMISPHERE
 SEA LEVEL 1300 GMT
 JUNE 16 1905

ANALYZED BY R.H.C.
 J.F.A.





ANALYZED BY E.L.I.C.
J.F.A.



SYNOPTIC WEATHER MAP
NORTHERN HEMISPHERE
SEA LEVEL 1300 GMT
JUNE 15 1905