

TORNADO PROJECT SUMMARY SHEET

A ✓

F=1

ONT

1. DATE AND TIME **TUE JUNE 22, 1982** 1750 EST

2. LOCATION OR PATH (attach map) **STEPHEN TOWNSHIP VENTY EXETER**

0698214

3. PATH LENGTH  NOT KNOWN  <1mi;  1-4mi;  5-10mi;  11-50mi;  LENGTH IF >50m

4. PATH WIDTH  5. TORNADO PART OF SQUALL LINE?  YES;  NO;  UNKNOWN:

6. ANY UNUSUAL COLORATION?  YES;  NO;  UNKNOWN

7. ANY UNUSUAL SOUND?  YES;  NO;  UNKNOWN

8. IF ANSWER TO 6 OR 7 YES, ELABORATE; **(7) a roaring noise.**

9. LIST ANY ASSOCIATED PHENOMENA (Such as hail, vivid lightning heavy rain, no rain, etc.)

10. TOTAL DAMAGE ESTIMATE \$ **UNK**

11. TOTAL DEATHS **NONE**

12. TOTAL INJURED **NONE**

13. TOTAL HOMELESS **NONE**

14. LIST ALL REFERENCES

**EXETER TIMES - ADVOCATE, JUNE 23, 1982.**  
**TELEPHONE INTERVIEWS BY M. J. INGLEWICK, Sept 25, 1982.**

15. SUMMARIZE REMARKS PERTAINING TO (a) FUNNEL; (b) INTERESTING OR CAPRICIOUS EVENTS.

(a) residents of Crediton reported to have see the funnel.

(b) trees uprooted and broken. Barns unroofed and otherwise badly damaged. Back kitchen on the Heywood Farm house blown away.

T.D. 17451140  
4797550

L.O. 17459000  
4799275

# TORNADO SURVEY FORM

NAME OF INVESTIGATOR <b>M. J. NEWARK</b>	INVESTIGATOR'S PHONE	DATE OF INVESTIGATION <b>SEPT 25 1982</b>	LOCATION NUMBER <b>3</b>
INVESTIGATOR'S ADDRESS	PERSONAL SURVEY <input type="checkbox"/>	UTM ZONE	EASTING
	TELEPHONE INTERVIEW <input checked="" type="checkbox"/>		NORTHING

**1.** NAME(S) OF PERSON(S) INTERVIEWED  
**MRS ROSS KRUEGER**

**2.** ADDRESS (NOT RR#) OF THIS LOCATION  
**LOT 20 CONC 7 STEPHAN TP**  
Lot Con. Twp. Co. or # Street, Town, Prov. or Section, Township, Range, Meridian


**3.** PHONE NUMBER OF PERSON INTERVIEWED  
**(519) 234-6244**  
Area Code Number


**4.** (a) TIME AND DATE OF THE EVENT AT THIS LOCATION  
**1750 EST 22 JUNE '82**  
Standard Time, Time Zone Day Month Year


(b) HOW WAS THE TIME DETERMINED (STOPPED CLOCK, POWER FAILURE, MEMORY, A TIME-FIXING EVENT ETC.)  
**POWER FAILURE**


**5.** (a) FUNNEL SEEN  
**Y or N BUT PEOPLE IN CREDITON SAW A FUNNEL**

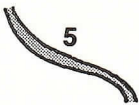
(b) FUNNEL TYPE (CIRCLE)

  
Multiple

  
Smoke-like

  
Columnar

  
Cone

  
Rope-like

**6**  
Unknown

**7**  
Other

(c) IF MULTIPLE, HOW MANY? (d) FROM WHICH DIRECTION?

**6.** UNUSUAL NOISE?  
**Y or N IF YES, DESCRIBE A ROARING NOISE.**

**7.** UNUSUAL SKY COLOUR?  
**Y or N IF YES, DESCRIBE**

**8.** (a) HAIL? **Y or N** (b) DID HAIL PRECEDE  AND/OR FOLLOW  THE TORNADO?

(c) HAIL SIZE (CIRCLE)  
PEA GRAPE WALNUT GOLF BALL  
TENNIS BALL OTHER UNKNOWN OR DIAMETER (mm)

**9.** (a) RAIN, HOW MUCH? (b) DID THE RAIN FALL BEFORE  AND/OR AFTER  THE TORNADO, AT THE TIME OF  NONE


**10.** (a) NUMBER OF HUMAN FATALITIES (b) NUMBER OF ANIMAL FATALITIES  
**None**

(c) NUMBER OF HUMAN INJURIES (d) NUMBER OF ANIMAL INJURIES

**11.** (a) ARE PHOTOS AVAILABLE? (TAKEN EITHER BY PERSON INTERVIEWED OR ACQUAINTANCES) **Y or N** (b) IF YES, GIVE NAMES AND ADDRESSES WHERE THEY ARE AVAILABLE

14.

Damage sketch for this location. — Need not be to scale but should indicate numerical dimensions (metric units preferred) and orientation with respect to north. Positions where photographs were taken should be located.



A large grid of small squares occupies the majority of the page, intended for drawing a damage sketch. The grid is approximately 25 squares wide and 35 squares high.

# TORNADO SURVEY FORM

NAME OF INVESTIGATOR <b>M. J. NEWARK</b>	INVESTIGATOR'S PHONE	DATE OF INVESTIGATION <b>SEPT 25 '82</b>	LOCATION NUMBER <b>4</b>
INVESTIGATOR'S ADDRESS	PERSONAL SURVEY <input type="checkbox"/>	UTM ZONE	EASTING
	TELEPHONE INTERVIEW <input checked="" type="checkbox"/>		NORTHING

1.	NAME(S) OF PERSON(S) INTERVIEWED <b>ARCHIE WEBBER</b>		
2.	ADDRESS (NOT RR#) OF THIS LOCATION <b>LOT 22 CONC 3 STEPHEN TP</b> <small>Lot Con. Twp. Co. or # Street, Town, Prov. or Section, Township, Range, Meridian</small>		
3.	PHONE NUMBER OF PERSON INTERVIEWED <b>(519) 235-0267</b> <small>Area Code Number</small>		
4.	(a) TIME AND DATE OF THE EVENT AT THIS LOCATION <b>1815 EST. 22 JUNE 1982</b> <small>Standard Time, Time Zone Day Month Year</small>		
	(b) HOW WAS THE TIME DETERMINED (STOPPED CLOCK, POWER FAILURE, MEMORY, A TIME-FIXING EVENT ETC.)		
5.	(a) FUNNEL SEEN <b>Y or N</b>		
	(b) FUNNEL TYPE (CIRCLE)		
	(c) IF MULTIPLE, HOW MANY?		(d) FROM WHICH DIRECTION?
6.	UNUSUAL NOISE? <b>Y or N</b> IF YES, DESCRIBE <b>Rumbling roar.</b>		
7.	UNUSUAL SKY COLOUR? <b>Y or N</b> IF YES, DESCRIBE		
8.	(a) HAIL? <b>Y or N</b>		(b) DID HAIL PRECEDE <input type="checkbox"/> AND/OR FOLLOW <input type="checkbox"/> THE TORNADO?
	(c) HAIL SIZE (CIRCLE)		
	PEA                      GRAPE                      WALNUT                      GOLF BALL TENNIS BALL              OTHER                      UNKNOWN                      OR DIAMETER (mm)		
9.	(a) RAIN, HOW MUCH? <b>HEAVY</b>	(b) DID THE RAIN FALL BEFORE <input type="checkbox"/> AND/OR AFTER <input type="checkbox"/> THE TORNADO, AT THE TIME OF <input type="checkbox"/> NONE <input type="checkbox"/>	
10.	(a) NUMBER OF HUMAN FATALITIES		(b) NUMBER OF ANIMAL FATALITIES
	(c) NUMBER OF HUMAN INJURIES		(d) NUMBER OF ANIMAL INJURIES
11.	(a) ARE PHOTOS AVAILABLE? (TAKEN EITHER BY PERSON INTERVIEWED OR ACQUAINTANCES) <b>Y or N</b>		
	(b) IF YES, GIVE NAMES AND ADDRESSES WHERE THEY ARE AVAILABLE		

15.

General comments

Mr Webber knows of no damage in Usborne tp,  
but his brother in Exeter (1 block from the school)  
reported a few broken tree limbs, otherwise there  
was no significant damage in Exeter elsewhere.