

B ✓

TORNADO PROJECT SUMMARY SHEET

F=0

ONT

1. DATE AND TIME **JUNE 15, 1982** 1810 EST

2. LOCATION OR PATH (attach map) **DOVER TP, CHATHAM TP NEAR CHATHAM** 6698208

3. PATH LENGTH NOT KNOWN <1mi; 1-4mi; 5-10mi; 11-50mi; LENGTH IF >50m

4. PATH WIDTH 5. TORNADO PART OF SQUALL LINE? YES; NO; UNKNOWN:

6. ANY UNUSUAL COLORATION? YES; NO; UNKNOWN

7. ANY UNUSUAL SOUND? YES; NO; UNKNOWN

8. IF ANSWER TO 6 OR 7 YES, ELABORATE; **7. A roaring noise.**

9. LIST ANY ASSOCIATED PHENOMENA (Such as hail, vivid lightning heavy rain, no rain, etc.)

10. TOTAL DAMAGE ESTIMATE \$ **UNK** 11. TOTAL DEATHS **NONE**

12. TOTAL INJURED **NONE** 13. TOTAL HOMELESS **NONE**

14. LIST ALL REFERENCES
THE CHATHAM DAILY NEWS, JUNE 16, 1982
TELEPHONE SURVEY, June 28, 1982 by M.J. Newark

15. SUMMARIZE REMARKS PERTAINING TO (a) FUNNEL; (b) INTERESTING OR CAPRICIOUS EVENTS.

(a) no remarks

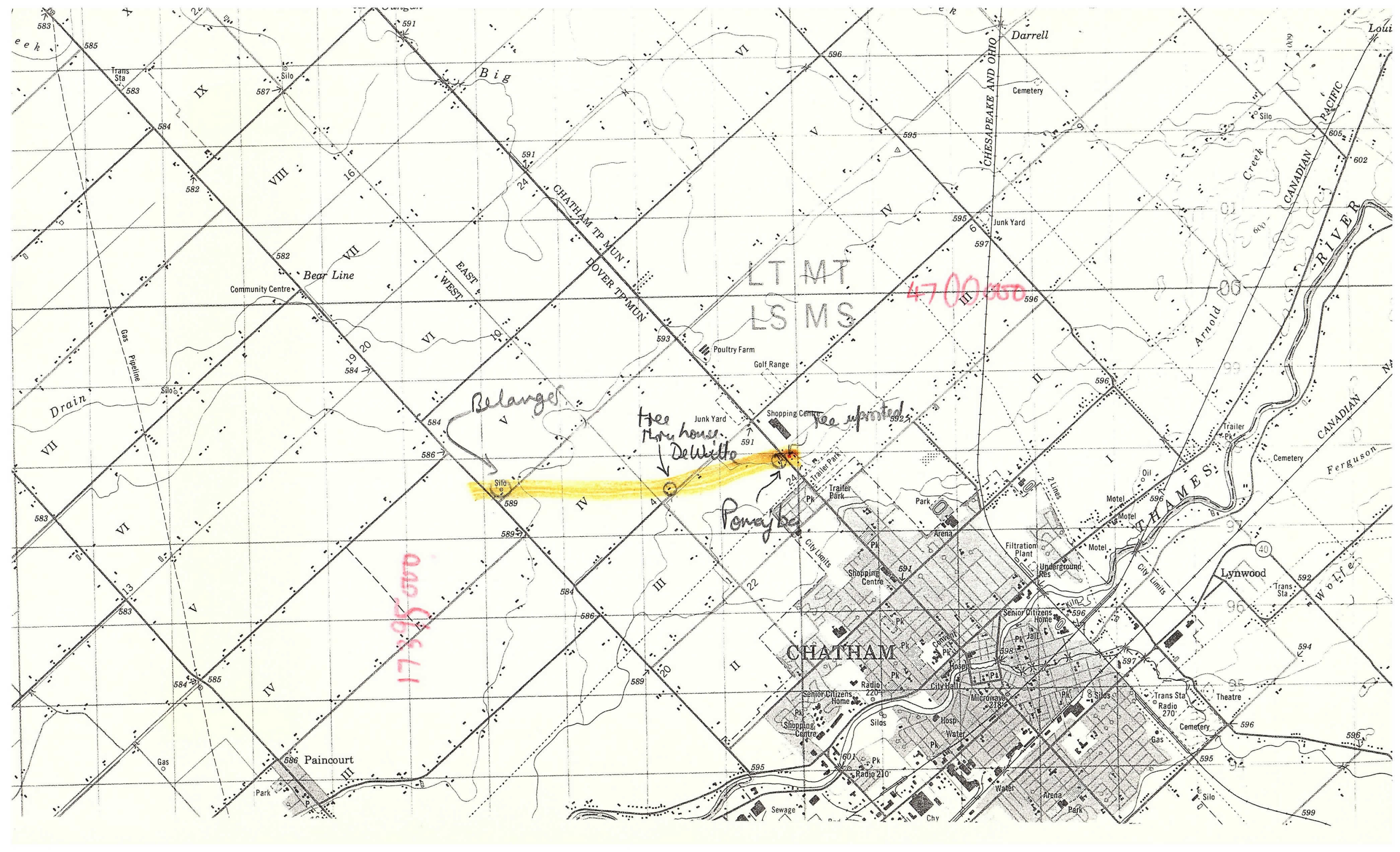
(b) Silo wall caved in, trees uprooted (one falling on a house, corn crib blown high into the air damaging the cap on a 60 ft high silo.

T.O. 173 96 225

46 97600

L.O. 173 99 875

46 97960



583
585
Trans Sta
583
584
582

IX
VIII
VII
VI

591
24
CHATHAM TP MUN
DOVER TP MUN

VI
V
IV

Darrell
Cemetery
Silo
605
602
Creek
CANADIAN PACIFIC
RIVER
Arnold
600

Drain
VII

Community Centre
Bear Line
19
20
584

EAST WEST
VI
V

LT MT
LS MS

47 00 350

Belanges

tree house
DeWillo

See updated

Silo
589
589
586

Ponayke

17 39 500

VI
V
IV

586
Paincourt
Park

CHATHAM

Radio 220
Senior Citizens Home
Shopping Centre
Silos
Hosp
Water
Microwave
218
IPK
S Silos
Trans Sta Radio 270
Cemetery
596
595
596
599





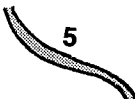
Lynwood

Trans Sta
592
40
Wolfe

596

TORNADO SURVEY FORM

| | | | |
|---|--|--|-----------------|
| NAME OF INVESTIGATOR M. J. NEWARK | INVESTIGATOR'S PHONE 667-4540 | DATE OF INVESTIGATION JUNE 28 1982 | LOCATION NUMBER |
| INVESTIGATOR'S ADDRESS OWC TIA | PERSONAL SURVEY <input type="checkbox"/> | UTM ZONE | EASTING |
| | TELEPHONE INTERVIEW <input type="checkbox"/> | | NORTHING |

| | | | | |
|-----|---|--|---|---|
| 1. | NAME(S) OF PERSON(S) INTERVIEWED | Mrs Frank Pomajba Jr. | | |
| 2. | ADDRESS (NOT RR#) OF THIS LOCATION | Lot 24 Conc 3 Dover Twp <small>Lot Con. Twp. Co. or # Street, Town, Prov. or Section, Township, Range, Meridian</small> | | |
| 3. | PHONE NUMBER OF PERSON INTERVIEWED | | | |
| 4. | (a) TIME AND DATE OF THE EVENT AT THIS LOCATION | Area Code | Number | |
| | (b) HOW WAS THE TIME DETERMINED (STOPPED CLOCK, POWER FAILURE, MEMORY, A TIME-FIXING EVENT ETC.) | | | |
| 5. | (a) FUNNEL SEEN | Y or (N) | | |
| | (b) FUNNEL TYPE (CIRCLE) | | | |
| | |  1 Multiple |  2 Smoke-like |  3 Columnar |
| | |  4 Cone |  5 Rope-like | 6 Unknown |
| | | 7 Other | | |
| | (c) IF MULTIPLE, HOW MANY? | (d) FROM WHICH DIRECTION? | | |
| 6. | UNUSUAL NOISE? | (Y) or N IF YES, DESCRIBE Roaring noise | | |
| 7. | UNUSUAL SKY COLOUR? | Y or N IF YES, DESCRIBE | | |
| 8. | (a) HAIL? | Y or (N) | | |
| | (b) DID HAIL PRECEDE <input type="checkbox"/> AND/OR FOLLOW <input type="checkbox"/> THE TORNADO? | | | |
| | (c) HAIL SIZE (CIRCLE) | | | |
| | | PEA | GRAPE | WALNUT |
| | | TENNIS BALL | OTHER | GOLF BALL |
| | | UNKNOWN OR DIAMETER (mm) | | |
| 9. | (a) RAIN, HOW MUCH? | (b) DID THE RAIN FALL BEFORE <input type="checkbox"/> AND/OR AFTER <input type="checkbox"/> THE TORNADO, AT THE TIME OF <input type="checkbox"/> NONE <input type="checkbox"/> | | |
| | VERY HEAVY | | | |
| 10. | (a) NUMBER OF HUMAN FATALITIES | (b) NUMBER OF ANIMAL FATALITIES | | |
| | None | None | | |
| | (c) NUMBER OF HUMAN INJURIES | (d) NUMBER OF ANIMAL INJURIES | | |
| | None | None | | |
| 11. | (a) ARE PHOTOS AVAILABLE? (TAKEN EITHER BY PERSON INTERVIEWED OR ACQUAINTANCES) | (b) IF YES, GIVE NAMES AND ADDRESSES WHERE THEY ARE AVAILABLE | | |
| | Y or N | | | |

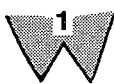



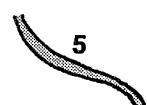
15.

General comments

(anchored to other buildings)
Lifted ^{empty} corn crib 160 ft into the air and
hit the top of the silo punching a large hole.

TORNADO SURVEY FORM

| | | | |
|--|---|---|-----------------|
| NAME OF INVESTIGATOR M. J. Newmark | INVESTIGATOR'S PHONE | DATE OF INVESTIGATION JUN 28 82 | LOCATION NUMBER |
| INVESTIGATOR'S ADDRESS OWC TIA | PERSONAL SURVEY <input type="checkbox"/> | UTM ZONE | EASTING |
| | TELEPHONE INTERVIEW <input checked="" type="checkbox"/> | | NORTHING |

| | | | | |
|-----|---|--|---|--|
| 1. | NAME(S) OF PERSON(S) INTERVIEWED | JOHN MORRIS BELANGER | | |
| 2. | ADDRESS (NOT RR#) OF THIS LOCATION | Lot 20 Conc 5 Dover Tp <small>Lot Con. Twp. Co. or # Street, Town, Prov. or Section, Township, Range, Meridian</small> | | |
| 3. | PHONE NUMBER OF PERSON INTERVIEWED | (519) <small>Area Code</small> | 352-5558 <small>Number</small> | |
| 4. | (a) TIME AND DATE OF THE EVENT AT THIS LOCATION | 1900 <small>Standard Time, Time Zone</small> | 15 JUN 1982 <small>Day Month Year</small> | |
| | (b) HOW WAS THE TIME DETERMINED (STOPPED CLOCK, POWER FAILURE, MEMORY, A TIME-FIXING EVENT ETC.) | APPROX | | |
| 5. | (a) FUNNEL SEEN | Y or N (N) | | |
| | (b) FUNNEL TYPE (CIRCLE) | <div style="display: flex; justify-content: space-around; align-items: flex-end;"> <div style="text-align: center;">  1 Multiple </div> <div style="text-align: center;">  2 Smoke-like </div> <div style="text-align: center;">  3 Columnar </div> <div style="text-align: center;">  4 Cone </div> <div style="text-align: center;">  5 Rope-like </div> <div style="text-align: center;"> 6 Unknown </div> <div style="text-align: center;"> 7 Other </div> </div> | | |
| | (c) IF MULTIPLE, HOW MANY? | (d) FROM WHICH DIRECTION? | | |
| 6. | UNUSUAL NOISE? | Y or N IF YES, DESCRIBE | | |
| 7. | UNUSUAL SKY COLOUR? | Y or N IF YES, DESCRIBE | | |
| 8. | (a) HAIL? | Y or N (N) | | |
| | (b) DID HAIL PRECEDE <input type="checkbox"/> AND/OR FOLLOW <input type="checkbox"/> THE TORNADO? | | | |
| | (c) HAIL SIZE (CIRCLE) | PEA GRAPE WALNUT GOLF BALL TENNIS BALL OTHER UNKNOWN OR DIAMETER (mm) | | |
| 9. | (a) RAIN, HOW MUCH? | (b) DID THE RAIN FALL BEFORE <input type="checkbox"/> AND/OR AFTER <input type="checkbox"/> THE TORNADO, AT THE TIME OF <input type="checkbox"/> NONE <input type="checkbox"/> | | |
| 10. | (a) NUMBER OF HUMAN FATALITIES | (b) NUMBER OF ANIMAL FATALITIES | | |
| | (c) NUMBER OF HUMAN INJURIES | (d) NUMBER OF ANIMAL INJURIES | | |
| 11. | (a) ARE PHOTOS AVAILABLE? (TAKEN EITHER BY PERSON INTERVIEWED OR ACQUAINTANCES) | (b) IF YES, GIVE NAMES AND ADDRESSES WHERE THEY ARE AVAILABLE | | |
| | Y or N | | | |

15.

General comments

Saw the storm approaching from the WSW. It looked like a wall approaching. Went to the basement. Pushed west wall of empty silo inwards.