

B

TORNADO PROJECT SUMMARY SHEET

F=0

ONT

1. DATE AND TIME SUN JULY 18, 1982 1440 EST

2. LOCATION OR PATH (attach map) DUMMER TOWNSHIP, NEAR CROWES LANDING

3. PATH LENGTH NOT KNOWN <1mi; 1-4mi; 5-10mi; 11-50mi; LENGTH IF >50mi

4. PATH WIDTH UNK 5. TORNADO PART OF SQUALL LINE? YES; NO; UNKNOWN:

6. ANY UNUSUAL COLORATION? YES; NO; UNKNOWN

7. ANY UNUSUAL SOUND? YES; NO; UNKNOWN

8. IF ANSWER TO 6 OR 7 YES, ELABORATE;

9. LIST ANY ASSOCIATED PHENOMENA (Such as hail, vivid lightning heavy rain, no rain, etc.) MARBLE SIZED HAIL

10. TOTAL DAMAGE ESTIMATE \$ UNK 11. TOTAL DEATHS NONE

12. TOTAL INJURED NONE 13. TOTAL HOMELESS NONE

14. LIST ALL REFERENCES TELEPHONE SURVEY, by M.S. NEWELL JULY 20, 1982 PETERBOROUGH EXAMINER, JULY 19, 1982.

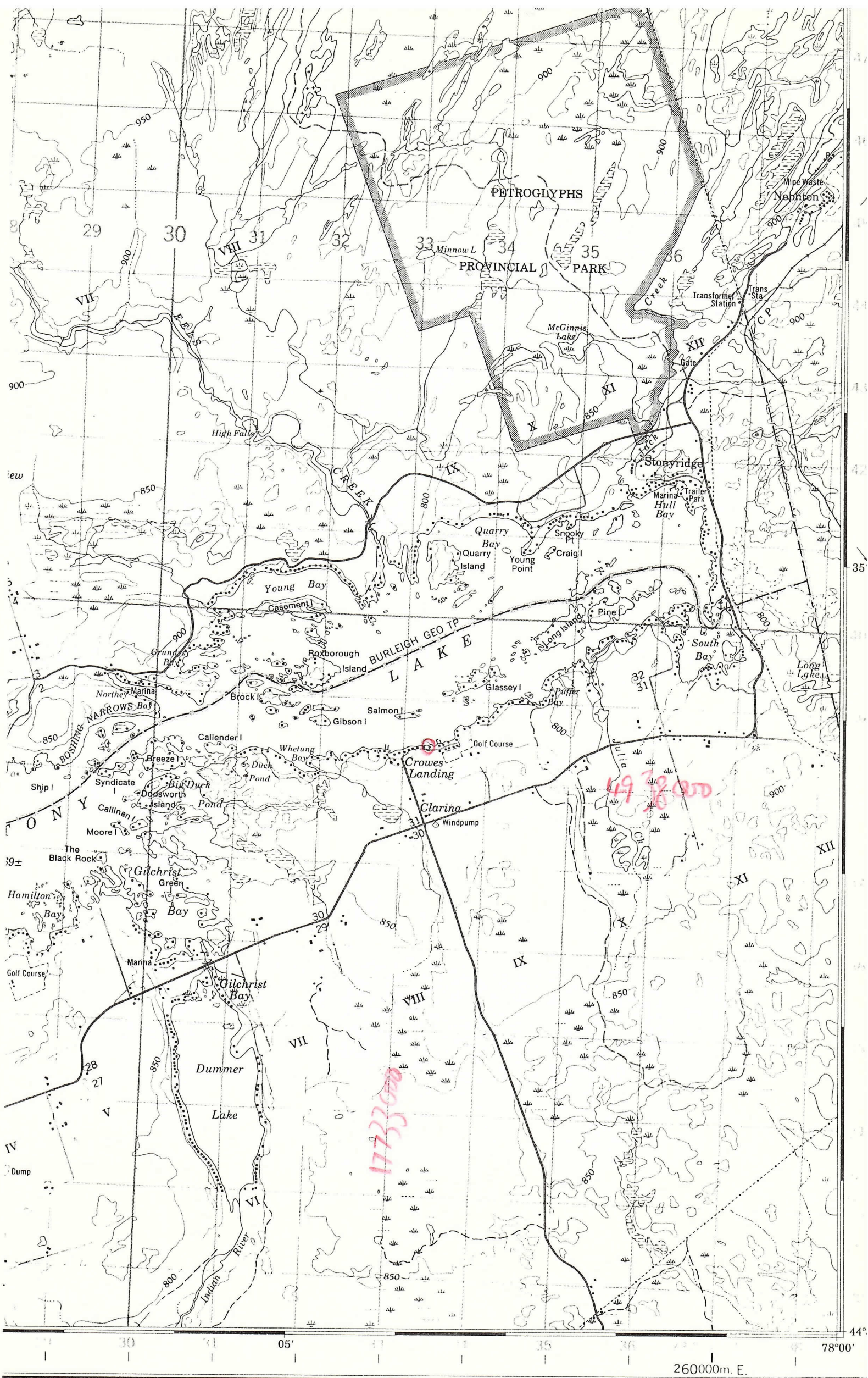
15. SUMMARIZE REMARKS PERTAINING TO (a) FUNNEL; (b) INTERESTING OR CAPRICIOUS EVENTS.

(a) water on Stoney Lake observed "flowing in a circle" as the wind moved over it. Canoe twirled around 2 or 3 times through the air

(b) Trees uprooted and broken.

T.O. 17733325

4938425



exacte des
Direction des

IONS
00 Mètres

260000m. E.

Établie par la DIRECTION DES LEVÉS ET DE LA CARTOGRA
MINISTÈRE DE L'ÉNERGIE, DES MINES ET DES RESSOU
Mise à jour à l'aide de photographies aériennes prises en 1976 Vérifi
des ouvrages en 1976. Renseignements à jour en 1976.

Ces cartes sont en vente au Bureau des Cartes du Canada,
ministère de l'Énergie, des Mines et des Ressources, Ottawa.

TORNADO SURVEY FORM

NAME OF INVESTIGATOR M. J. NEWARK	INVESTIGATOR'S PHONE 678-4540	DATE OF INVESTIGATION July 20 1982	LOCATION NUMBER
INVESTIGATOR'S ADDRESS OWC TIA	PERSONAL SURVEY <input type="checkbox"/>	UTM ZONE 17	EASTING 733400
	TELEPHONE INTERVIEW <input checked="" type="checkbox"/>		NORTHING 4938450

1. NAME(S) OF PERSON(S) INTERVIEWED

FRAN WATKIN

2. ADDRESS (NOT RR#) OF THIS LOCATION

Lot Con. Twp. Co. or # Street, Town, Prov. or Section, Township, Range, Meridian
3. PHONE NUMBER OF PERSON INTERVIEWED

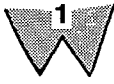
Cottage (705) 877-2960 home (705) 639-5462


Area-Code Number
4. (a) TIME AND DATE OF THE EVENT AT THIS LOCATION


1440 EST. SUN JULY 18, 1982


Standard Time, Time Zone Day Month Year
- (b) HOW WAS THE TIME DETERMINED (STOPPED CLOCK, POWER FAILURE, MEMORY, A TIME-FIXING EVENT ETC.)

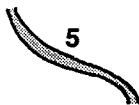
power off
5. (a) FUNNEL SEEN Y or **N**
- (b) FUNNEL TYPE (CIRCLE)


1
Multiple


2
Smoke-like


3
Columnar


4
Cone


5
Rope-like

6
Unknown

7
Other
- (c) IF MULTIPLE, HOW MANY? (d) FROM WHICH DIRECTION?
6. UNUSUAL NOISE? Y or **N** IF YES, DESCRIBE

7. UNUSUAL SKY COLOUR? Y or **N** IF YES, DESCRIBE

8. (a) HAIL? **Y** or N (b) DID HAIL PRECEDE AND/OR FOLLOW THE TORNADO?
- (c) HAIL SIZE (CIRCLE)

PEA

large marble size.

GRAPE

WALNUT

GOLF BALL

TENNIS BALL

OTHER

UNKNOWN

OR DIAMETER (mm)
9. (a) RAIN, HOW MUCH? (b) DID THE RAIN FALL BEFORE AND/OR AFTER THE TORNADO, AT THE TIME OF NONE
10. (a) NUMBER OF HUMAN FATALITIES (b) NUMBER OF ANIMAL FATALITIES
- (c) NUMBER OF HUMAN INJURIES (d) NUMBER OF ANIMAL INJURIES
11. (a) ARE PHOTOS AVAILABLE? (TAKEN EITHER BY PERSON INTERVIEWED OR ACQUAINTANCES) (b) IF YES, GIVE NAMES AND ADDRESSES WHERE THEY ARE AVAILABLE

Y or N

General comments

Wind came from land side of cabbage. Trees uprooted, some broken off at the top, some twisted off at ground level. Cedar, maple, mature trees but shallow rooted. Trees uprooted in clumps of two or three.

Noticed the water ^{of Stony Lake} flowing in a circle ^{as the wind moved over it.} An empty canoe lifted and twisted at least twice and thrown over boat house. A couple of cars were buried under falling trees.

No damage at Dummer Lake.