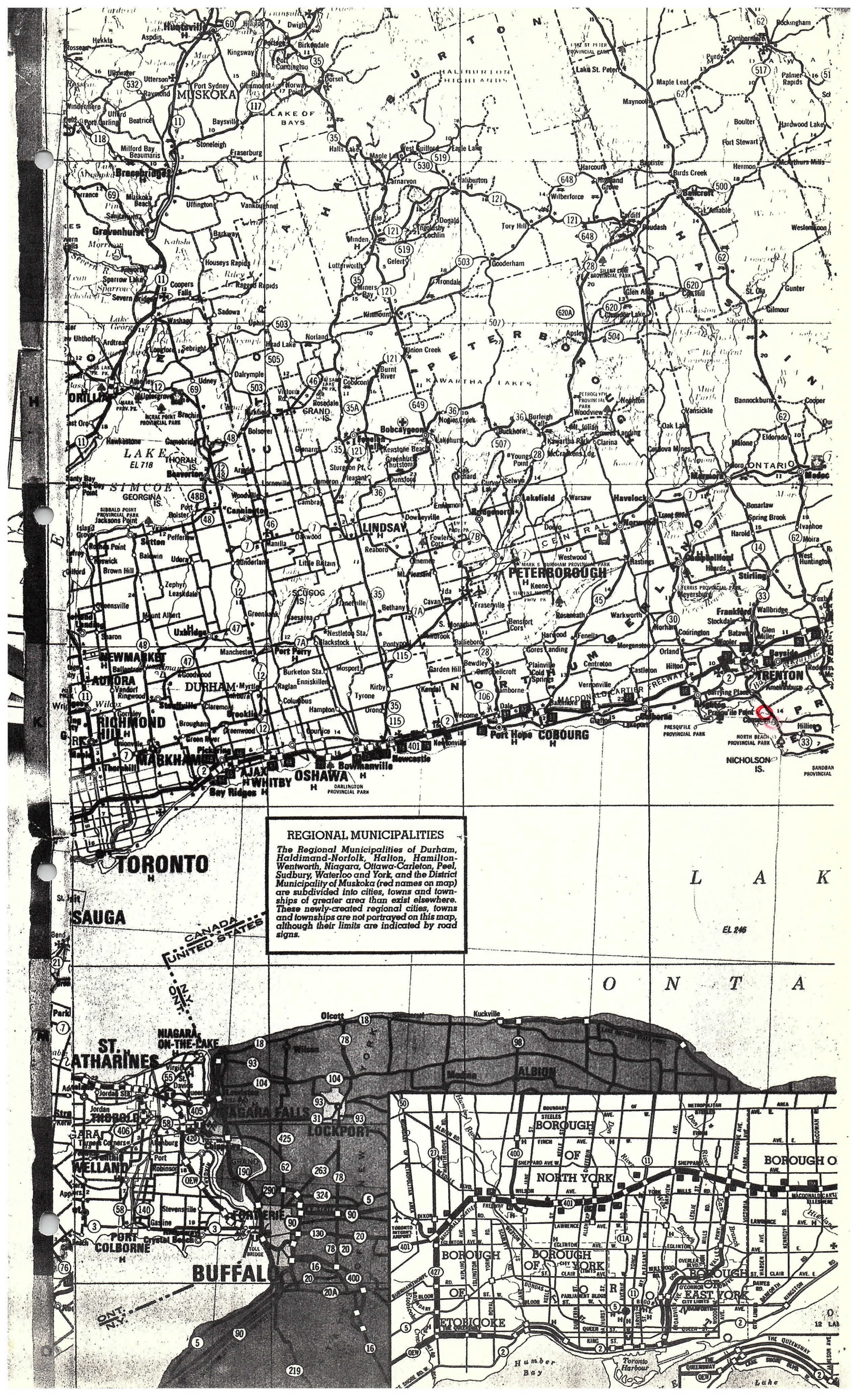


TORNADO PROJECT SUMMARY SHEET

JUNE

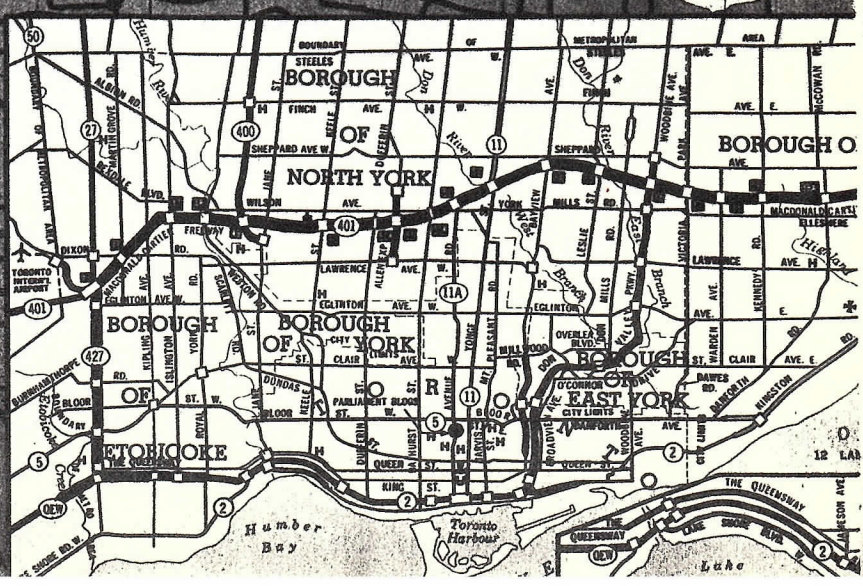
F=1

| | | | | |
|-----|--|---|---|---|
| 1. | DATE AND TIME | 13.6.1969 | 0045 EDT | 0696902 |
| 2. | LOCATION OR PATH (attach map) | TOUCHDOWN NEAR CONSECON 0696902 | | |
| 3. | PATH LENGTH | <input type="checkbox"/> NOT KNOWN <input checked="" type="checkbox"/> <input type="checkbox"/> <1mi; <input type="checkbox"/> 1-4mi; <input type="checkbox"/> 5-10mi; <input type="checkbox"/> 11-50mi; <input type="checkbox"/> LENGTH IF >50mi | | |
| 4. | PATH WIDTH | <input type="checkbox"/> UNKNOWN | 5. TORNADO PART OF SQUALL LINE? | <input type="checkbox"/> YES; <input type="checkbox"/> NO; <input checked="" type="checkbox"/> UNKNOWN: |
| 6. | ANY UNUSUAL COLORATION? | <input type="checkbox"/> YES; <input type="checkbox"/> NO; <input checked="" type="checkbox"/> UNKNOWN | | |
| 7. | ANY UNUSUAL SOUND? | <input type="checkbox"/> YES; <input type="checkbox"/> NO; <input checked="" type="checkbox"/> UNKNOWN | | |
| 8. | IF ANSWER TO 6 OR 7 YES, ELABORATE; | | | |
| 9. | LIST ANY ASSOCIATED PHENOMENA (Such as hail, vivid lightning heavy rain, no rain, etc.) | | WIND GUSTS TO 81 MPH RECORDED AT TRENTON DURING THE STORM | |
| 10. | TOTAL DAMAGE ESTIMATE | \$20,000 | 11. TOTAL DEATHS | NONE |
| 12. | TOTAL INJURED | NONE | 13. TOTAL HOMELESS | NONE |
| 14. | LIST ALL REFERENCES <p>PICTON GAZETTE 18.6.1969</p> <p>KINGSTON WHIG-STANDARD 14.6.1969</p> <p>Telephone Interview NOV 5, 1980 by J.E./ms.</p> | | | |
| 15. | SUMMARIZE REMARKS PERTAINING TO (a) FUNNEL; (b) INTERESTING OR CAPRICIOUS EVENTS. | | | |
| | <p>(a) NO REMARKS ABOUT FUNNEL. STORM DESCRIBED AS A TORNADO BY PICTON GAZETTE, WHILE EYEWITNESS SAID THAT IT "WAS OVER IN A MATTER OF MINUTES. IT STRUCK SUDDENLY AND STARTED TEARING THINGS APART".</p> <p>(b) 2 COTTAGES COMPLETELY DEMOLISHED. NEIGHBOR SAW A 12 FOOT ALUMINUM BOAT SUCKED UP INTO THE AIR. IT WAS FOUND 1/4 MILE AWAY, AN ELECTRIC CLOCK FOUND IN RUBBLE HAD STOPPED AT 12.45 AM.</p> | | | |



REGIONAL MUNICIPALITIES

The Regional Municipalities of Durham, Halton-Norfolk, Hamilton, Hamilton-Wentworth, Niagara, Ottawa-Carleton, Peel, Sudbury, Waterloo and York, and the District Municipality of Muskoka (red names on map) are subdivided into cities, towns and townships of greater area than exist elsewhere. These newly-created regional cities, towns and townships are not portrayed on this map, although their limits are indicated by road signs.



12:45 AM

FRI JUNE 13 1969

Tornado-Like Gale Damages Weller's Bay Area Cottages

During a severe rain and electrical storm early Friday morning, a brief tornado cut a 200-foot swath through Weller's Bay area north of Consecon village.

Three cottages in the path of the storm were hit. One four-bedroom structure, completed two weeks earlier, was reduced to a mass of rubble while another of similar size was flattened. Both were owned by Jan Vanderkamp, a Toronto resident. Their value was estimated at around \$13,000.

In another cottage near by, Frede Kasekamp of Toronto, reported seeing a 12-foot aluminum sucked up 100 feet into the air and deposited a quarter mile distant. He said the storm was over in a matter of minutes.

Trenton Constable Fred Nokes, in a cottage farther down the shore in the same sub-division, said that when the storm struck he pushed his body against the door in an effort to keep it closed, but it hit the door and through he weighs around 300 pounds, he was pushed half way across the room.

Some other buildings were damaged, trees broken and articles strewn over a large area. An electric clock stopped at 12.45 to record the time the storm struck.

Just west of the resort area, the home of Mr. and Mrs. Everett Adams, adjoining the Weller's Bay cheese factory, was also hit by the blow. The chimney was toppled. Manitoba maples in the yard were uprooted.

The duty forecaster at Canadian Forces Base Trenton said the damage could have been caused by a violent down-draught verging on tornado force.

Winds gusting up to 81 miles an hour were recorded in the area during the storm, but a localized down-draught of even greater velocity could have occurred in the area and not been recorded.

FRED. NOKES. (613). 392: 5893. → Call Nov 24
EVERETT ADAMS (613). 392: 7216

12:45 AM FRI JUNE 13 1969

Tornado Damage: \$20,000

1055
By JACK BRETT

Bureau Staff Reporter

CONSECON — Damages are expected to rise close to \$20,000 following a storm and tornado which cut a 200-foot strip through a cottage subdivision less than a mile north of here early Friday morning.

One four-bedroom cottage, completed just two weeks ago, is a hopeless mess of rubble while a second two-bedroom structure was flattened. The larger cottage was valued at \$8,000 and the smaller one at \$5,000.

Ontario Provincial Police from Picton said both buildings were owned by a Toronto man, Jan Vanderkamp. The frame and knotty pine buildings, fully-furnished, were unoccupied when the winds hit at 12:45 a.m.

Nearby in another cottage of similar construction, was Fred Kasckamp. Mr. Kasckamp said he saw his neighbor's 12-foot aluminum boat sucked up 100 feet into the air. The boat was deposited almost one-quarter of a mile away on the other side of Highway 33.

The cottager, also of Toronto, told reporters that the storm was over in a matter of minutes. It struck suddenly and started tearing things apart.

"Then it was very, very quiet without a sound or breath of breeze," he recalled.


Fred Nokes of Trenton, who has a cottage farther down the shore in the same subdivision, agreed with the other man's description of the storm.

Mr. Nokes who says he weighs 300 pounds, said he pushed his body against the door in an effort to hold it shut against the force of the wind.

He was not successful.

"It hit the door," he recalled, "and pushed me half-way across the room."

There was no other cottagers in the subdivision at the time and neither man was injured.



—Jack Brett

CONSECON COTTAGES ARE A SHAMBLE AFTER FRIDAY TORNADO

One was completely flattened by early morning storm

However, the wind did deposit sections of the smashed cottages over a half-acre area. Furniture and kitchen ware was scattered too. At least one cottage chimney was leaning after the big blow.

An electric clock lying in the rubble of one of the cottages was stopped at 12:45.

Friday morning's storm was the first of such magnitude recalled here for many years.

31 C 4
30 N 13