

A

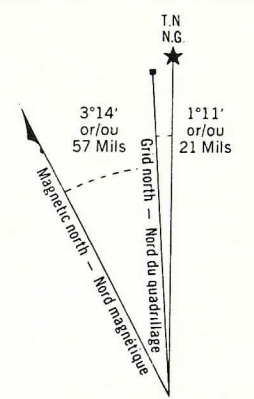
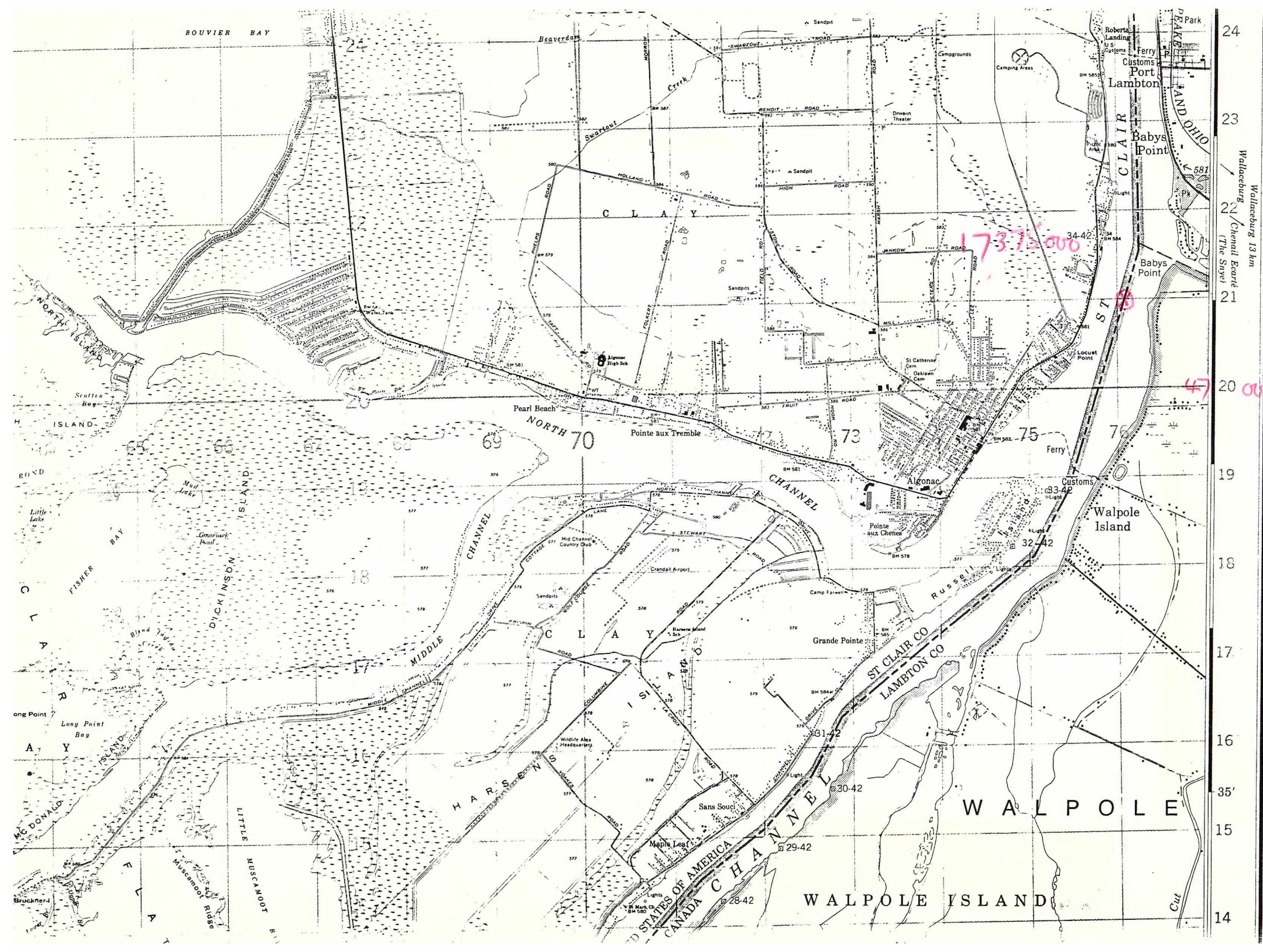
TORNADO FRONTIER PRIMARY

F=0

ONT

MAY

1. DATE AND TIME 8.5.1964 1723 EDT
2. LOCATION OR PATH (attach map) NORTH TIP OF ANCHOR BAY 0696407
ENTERED CANADA FROM MICHIGAN, FROM 270°
3. PATH LENGTH NOT KNOWN <1mi; 1-1/2mi; 5-10mi; 11-50mi; LENGTH IF >50mi
4. PATH WIDTH UNKNOWN 5. TORNADO PART OF FRONT LINE? YES; NO; UNKNOWN:
6. ANY UNUSUAL COLORATION? YES; NO; UNKNOWN
7. ANY UNUSUAL SOUND? YES; NO; UNKNOWN
8. IF ANSWER TO 6 OR 7 YES, ELABORATE;
9. LIST ANY ASSOCIATED PHENOMENA (Such as hail, vivid lightning, heavy rain, no rain, etc.)
10. TOTAL DAMAGE ESTIMATE \$ UNKNOWN 11. TOTAL DEATHS UNKNOWN
12. TOTAL INJURED UNKNOWN 13. TOTAL HOMELESS UNKNOWN
14. LIST ALL REFERENCES
DETROIT WSFO RECORDS
LONDON FREE PRESS, MAY 13, 20, 1964
15. SUMMARIZE REMARKS PERTAINING TO (a) FUNNEL; (b) INTERESTING OR CAPRICIOUS EVENTS.
- 11 killed, 244 injured, \$8 million damage in Michigan.
- ITEMS FROM THIS TORNADO WERE FOUND UP TO 80 MILES AWAY IN SOUTHERN ONTARIO.
- COVER OF NEW BALTIMORE TELEPHONE DIRECTORY AND A SALES BILL FROM LUMBER COMPANY IN SAME TOWN FOUND 40 MILES AWAY AT SHETLAND, ONT
 - AN ANCHOR BAY ^{BOYS} SPORTS JACKET FOUND 25 MILES AWAY ON A FARM IN DAWN TOWNSHIP
 - A MICHIGAN COURT SUMMONIS FOUND AT ABERFELDY ONT
 - A CHEQUE FROM MT CLEMENS FOUND 80 MILES AWAY NORTHWEST OF ST THOMAS ONT.



Use diagram only to obtain numerical values
 APPROXIMATE MEAN DECLINATION 1977
 FOR CENTRE OF MAP
 Annual change increasing 3.8'

N'utiliser le diagramme que pour obtenir les valeurs numériques
 DÉCLINAISON MOYENNE APPROXIMATIVE
 AU CENTRE DE LA CARTE EN 1977
 Variation annuelle croissante 3.8'

ONE THOUSAND METRE
 UNIVERSAL TRANSVERSE MERCATOR GRID
 ZONE 17
 QUADRILLAGE DE MILLE MÈTRES
 TRANSVERSE UNIVERSEL DE MERCATOR

GRID ZONE DESIGNATION DÉSIGNATION DE LA ZONE DU QUADRILLAGE:	100,000 M. SQUARE IDENTIFICATION IDENTIFICATION DU CARRÉ DE 100,000 M.
17 T	LT

EXAMPLE OF METHOD USED TO GIVE A REFERENCE TO NEAREST 100 METRES
 EXEMPLE DE LA MÉTHODE EMPLOYÉE POUR FIXER DES REPÈRES À 100 MÈTRES PRES

REFERENCE POINT
 POINT DE REPÈRE

CHURCH - ÉGLISE (as above)
 (ci-dessus)

EASTING: Read number on grid line immediately to left of point.

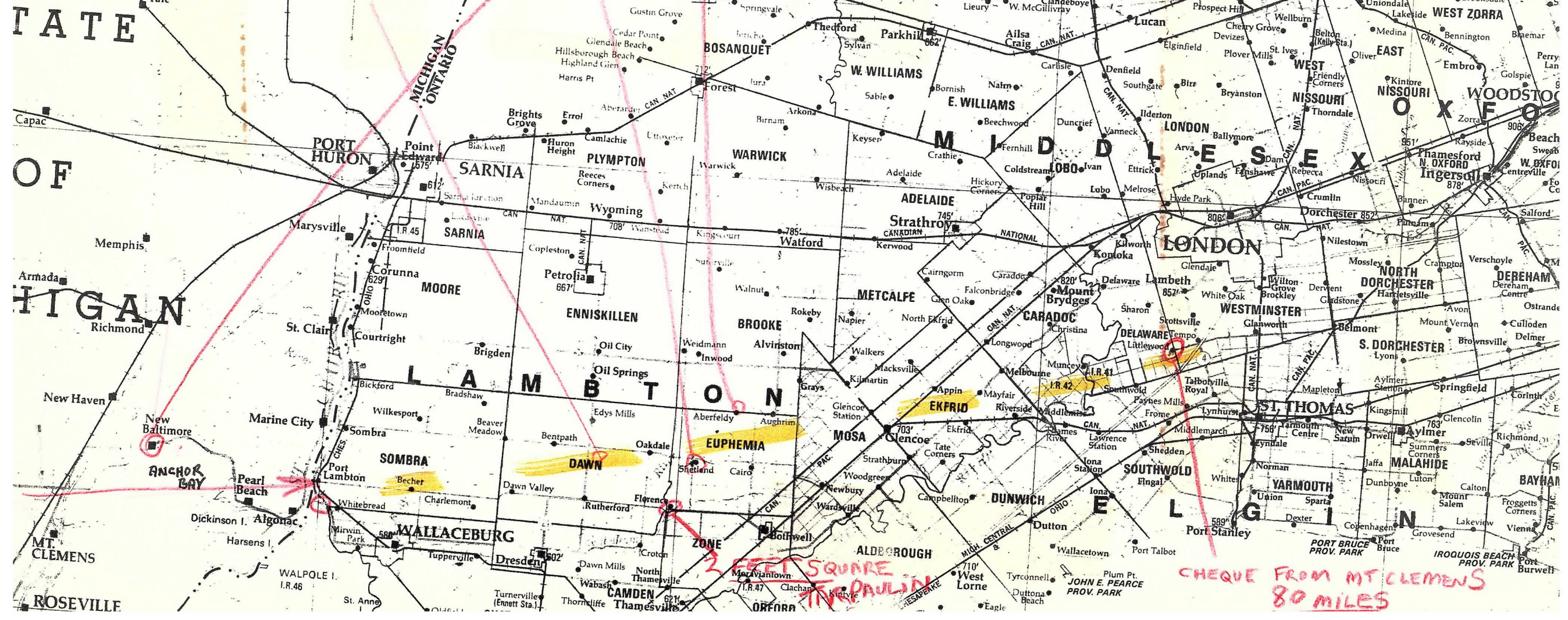
PV E32	Langstaff (Vaughan)	E39	Oakville	E31	Snowdon	F40	Wollaston	F40	Wollaston
T C29	Lavant	D33	Oakwood	E32	Sombra	B27	Woodbridge (Vaughan)	F36	Woodbridge (Vaughan)
	Laxton, Digby & Bradford	G38	Odessa	E34	Sombra	B27	Woodhouse	D32	Woodhouse
D33	Leamington	F34	Oil Springs	E38	Somerville	F34	Woodstock	B31	Woodstock
D33	Leamington	A26	Olden	B27	Sophasburg	F34	Woodville	C30	Woodville
G36	Limoges	F36	Omeme	F38	South Algot	F34	Woolwich	E34	Woolwich
E34	Lincoln	G41	Oneida	C32	(see Bastard)	E37	Wroxeter	D30	Wroxeter
F34	Lindsay	C33	Onondaga	C31	South Canoto	H37	Wylie (see Rolph)	D29	Wylie (see Rolph)
C33	Lindsay	E34	Orford	D31	(see Palmerston)		Wyoming	B27	Wyoming
D31	Linwood	D31	Orangeville	Tp B32	South Cayuga		Yarmouth	B29	Yarmouth
133	Lion's Head	D30	Orillia	Tp F39	South Crosby		York	D33	York
G41	Listowel	F29	Orillia	Tp B30	South Dorchester		Zone	B28	Zone
		D30	Orleans	Tp C31	South Dumfries		Zurich	C28	Zurich
				PV F40	South Easthope				

MAY 8 1964 (1705 EDT MICHIGAN)
 CROSSED INTO CANADA 1723 EDT -

MICHIGAN COURT SUMMONS

COVER OF NEW BALTIMORE TELEPHONE DIRECTORY 40 MILES
 SALES BILL NEW BALTIMORE LUMBER COMPANY

ANCHOR BAY
 SPORTS JACKET



2 FEET SQUIRE
 TRIP PAULINE

CHEQUE FROM MT. CLEMENS
 80 MILES

TATE

OF

MICHIGAN

ROSEVILLE