

JUNE

1. DATE AND TIME 11.6.1960 (1) 1600 EST (2) EVENING

2. LOCATION OR PATH (attach map) (1) SARNIA AIRPORT FROM 280° 06960-01
(2) NORTH OF CHATHAM FROM 280° 06960-02

3. PATH LENGTH (1) NOT KNOWN <1mi; 1-4mi; 5-10mi; 11-50mi; LENGTH IF >50mi AT LEAST 9 km (2)

4. PATH WIDTH UNKNOWN 5. TORNADO PART OF FUUNEL LINE? YES; NO; UNKNOWN:

6. ANY UNUSUAL COLORATION? YES; NO; UNKNOWN

7. ANY UNUSUAL SOUND? YES; NO; UNKNOWN

8. IF ANSWER TO 6 OR 7 YES, ELABORATE; 7: A ROARING TWISTER
" A WHISTLE IN THE AIR "

9. LIST ANY ASSOCIATED PHENOMENA (Such as hail, vivid lightning, heavy rain, no rain, etc.) 1 1/2" HAIL → ROUGH LUMPS LIKE ICE CUBES FUSED TOGETHER
WINDS OF 110 MPH

10. TOTAL DAMAGE ESTIMATE \$100K 11. TOTAL DEATHS NONE

12. TOTAL INJURED NONE (2) \$500K 13. TOTAL HOMELESS UNKNOWN

14. LIST ALL REFERENCES SARNIA OBSERVER JUNE 13, 1960
TORONTO DAILY STAR, JUNE 13, 14 1960
WINDSOR STAR, JUNE 13 1960
THE LONDON FREE PRESS, MON JUNE 13 1960 p 1, 3, 4, 8
TELEPHONE INTERVIEW WITH MRS DEWOLF, RRB WALLACE-BURB. PHONE (519) 627-4314, AUG. 6 1980. (P. ELMS)
(JOSEPH ZOPF (519) 627-1722 NOT CONTACTED, AUG 6/80, PE)

15. SUMMARIZE REMARKS PERTAINING TO (a) FUNNEL; (b) INTERESTING OR CAPRICIOUS EVENTS.

(a) NO REMARKS BUT STORM CALLED TORNADO-LIKE

(b) (1) AT SARNIA AIRPORT A \$50,000, NEWLY FINISHED, DESTROYED HANGAR STEEL BEAM AND ROOFING TOSSED MORE THAN 200 FT. 2 PLANES DAMAGED AND A THIRD, A CESSNA-180, TOSSED 200 FT THROUGH THE AIR AND LEFT HANGING 25 FEET ABOVE GROUND FROM ANOTHER BUILDING TRUSS DOWN, SEVERE CROP DAMAGE.

(2) AT LEAST HALF DOZEN BARN'S DEMOLISHED. SOME OF THEM WERE RIPPED FROM THEIR FOUNDATIONS AND TOSSED INTO FIELDS. HUGE TREES UPROOTED. AT THE FARM OF MAURICE DE WOLF, A DOG WHICH HAD BEEN TIED TO ITS DOG HOUSE WAS LIKED INTO THE AIR. IT WAS FOUND DEAD 400 YDS AWAY. HIS 80FT LONG CORN CRIB TOSSED ACROSS THE FIELD.
HAIL THE SIZE OF 25 AND 50 CENT PIECES SMASHED ALMOST EVERY WINDOW IN THE VILLAGE OF ELECTRIC

SEE OVER →

AUG 6 1980. (A. ELMS)

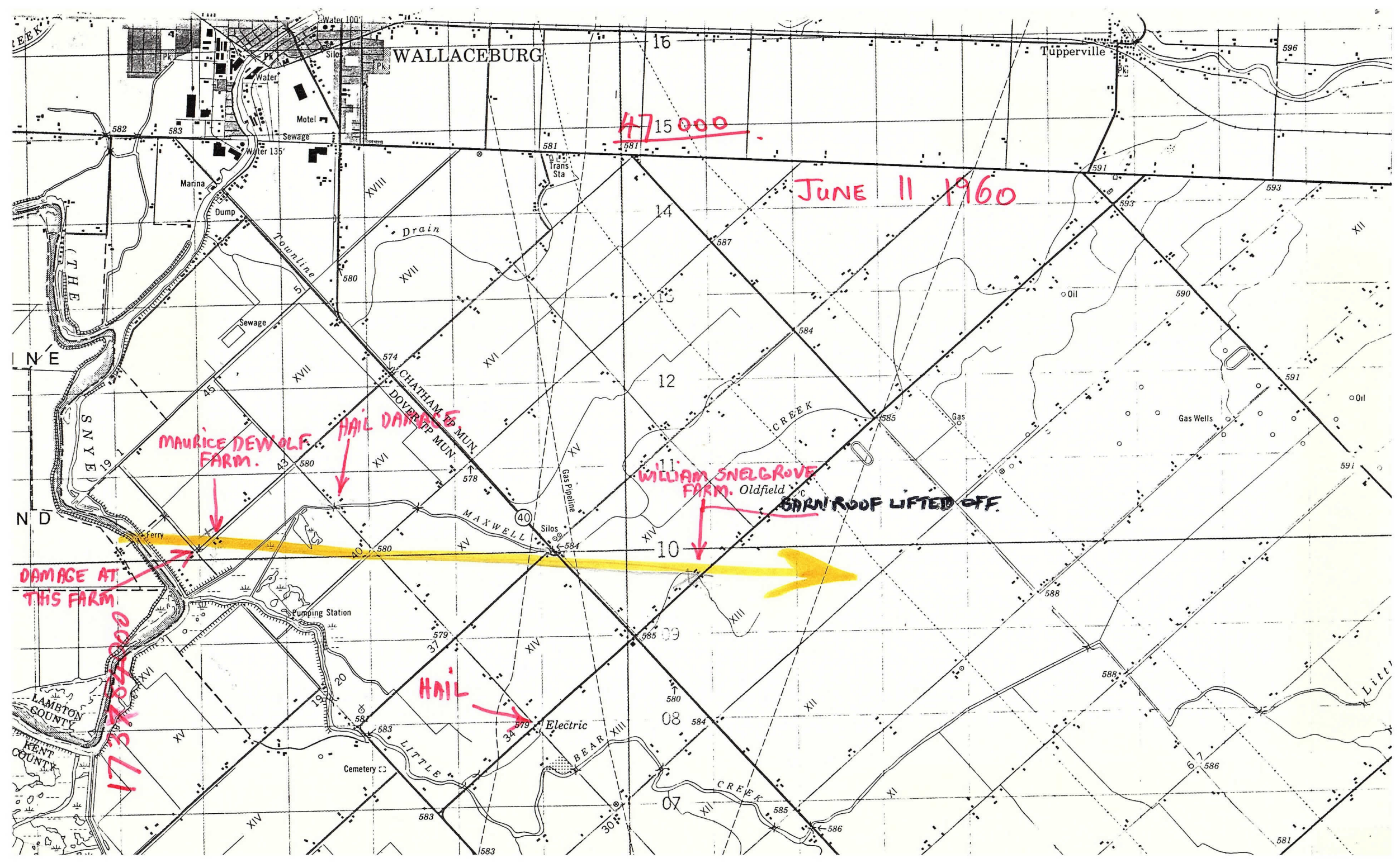
TELEPHONE INTERVIEW WITH MRS MAURICE DEWOLF, RR 6 WALLACEBURG

Mrs DeWolf said she watched the storm approach, but did not see a tornado funnel. There was heavy rain, hail and wind. Large chunks of hail, "like fused ice cubes", and about $1\frac{1}{2}$ to 2" in size broke the windows. Chunks of ice were thrown across the room and landed on a chesterfield.

The asphalt roof shingles were so badly damaged the ^{whole} roof had to be replaced.
A half ton pickup truck was blown on its side.

A large corncrib was carried into a field to the S.W., being at right angles to the storm track.

The family pet dog was also carried in the same direction as the crib, and killed.



WALLACEBURG

Tupperville

4715000

JUNE 11 1960

MAURICE DEWOLF FARM.

HAIL DAMAGE TO MUN.

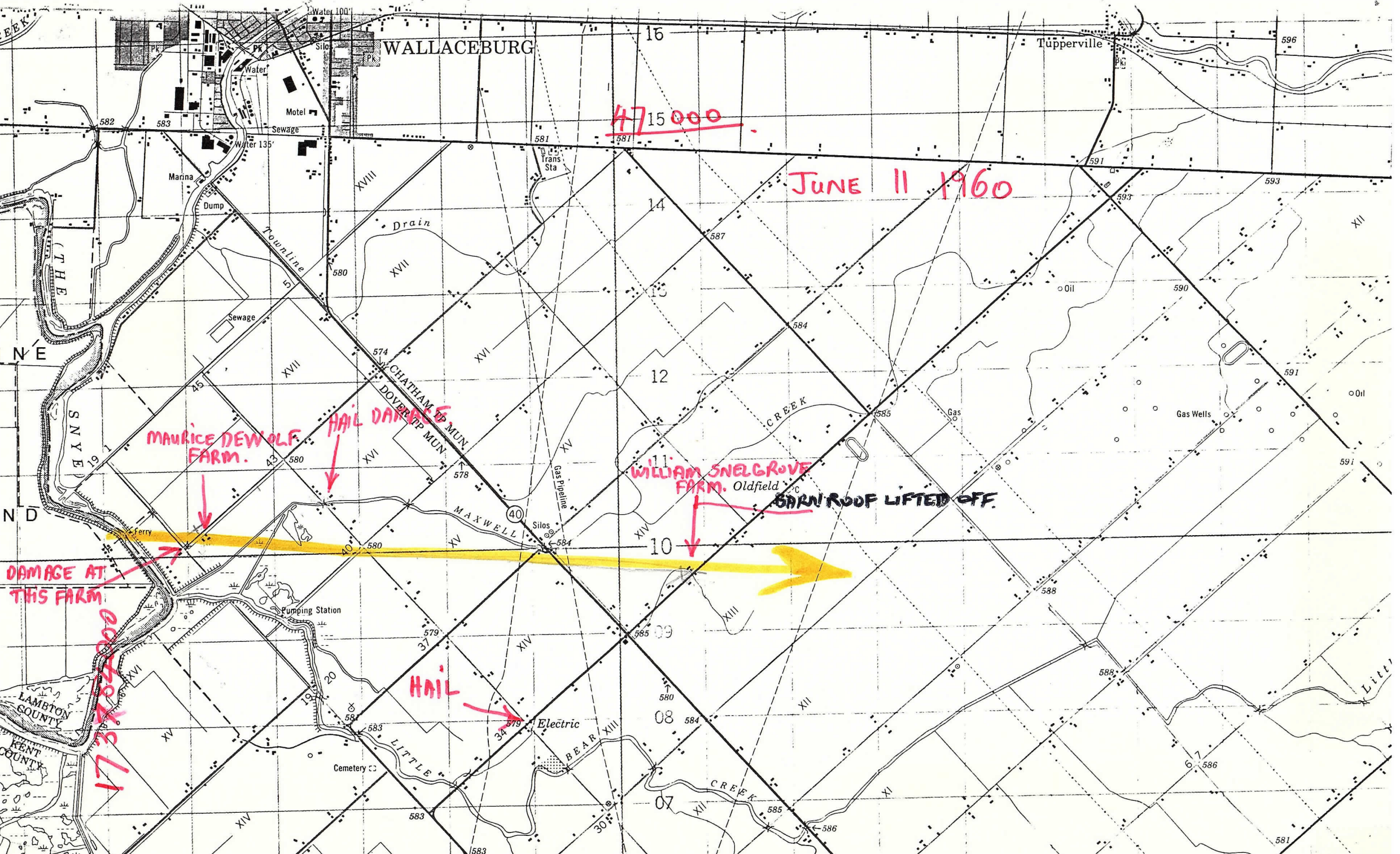
WILLIAM SNELGROVE FARM. Oldfield

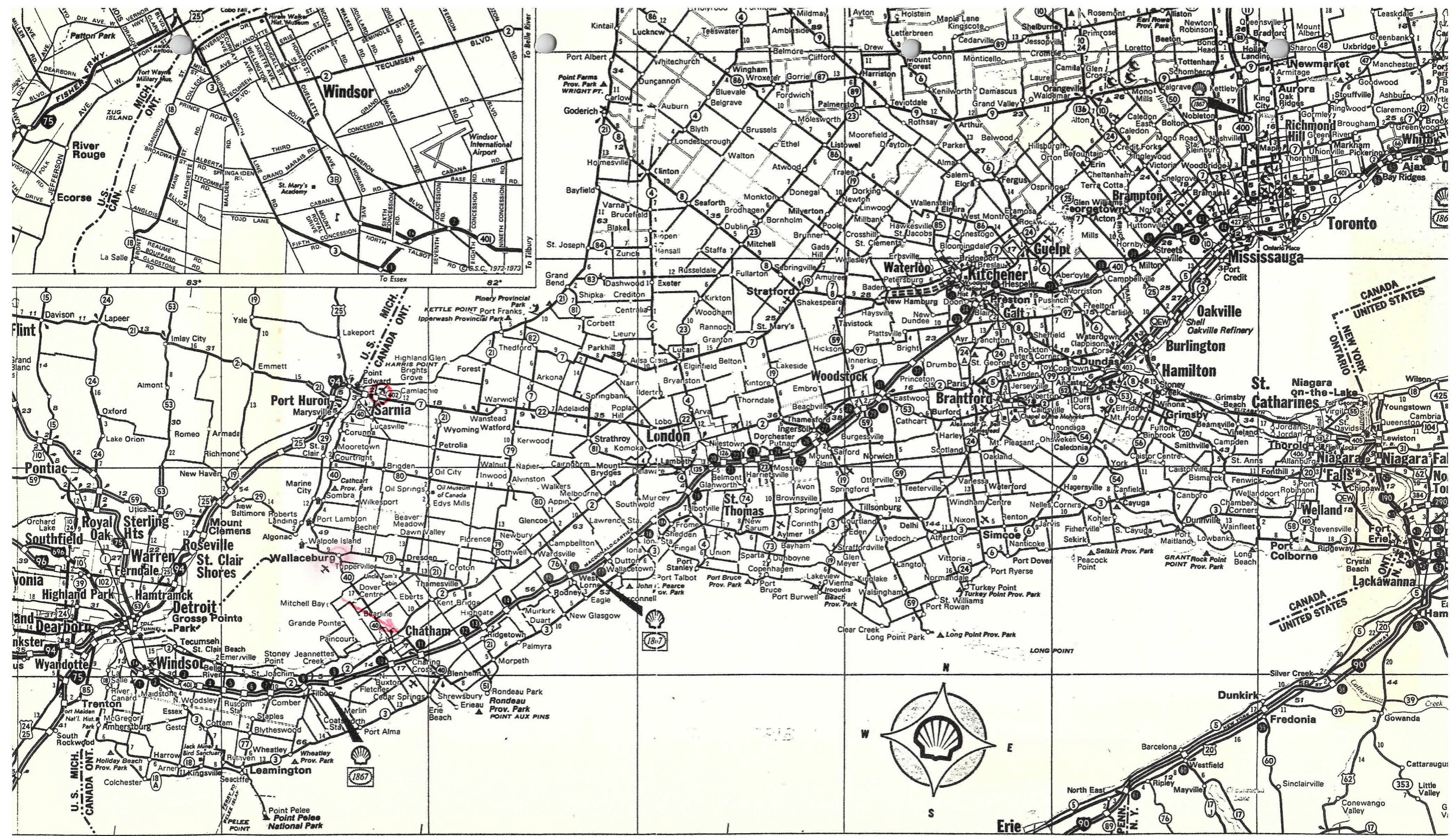
BARN ROOF LIFTED OFF

DAMAGE AT THIS FARM

HAIL

175000





For city street map of TORONTO including area maps of HAMILTON and OTTAWA ask any Shell Dealer in that area — Pour le plan de TORONTO ou figurant sur

2

3

4

5

6

7

8