

A

F=0

ONT

1. DATE AND TIME 4. <sup>JULY</sup> 7. 1959

2. LOCATION OR PATH (attach map) NORMAN (NEAR KENORA) 06959-01

3. PATH LENGTH  NOT KNOWN  <1mi;  1-1/2mi;  2-4mi;  5-10mi;  11-50mi;  LENGTH IF >50mi

4. PATH WIDTH  UNKNOWN 5. FOLLOWED PART OF MAIN LINE?  YES;  NO;  UNKNOWN

6. ANY UNUSUAL COLORATION?  YES;  NO;  UNKNOWN

7. ANY UNUSUAL SOUND?  YES;  NO;  UNKNOWN

8. IF ANSWER TO 6 OR 7 YES, ELABORATE;

9. LIST ANY ASSOCIATED PHENOMENA (Such as hail, vivid lightning, heavy rain, no rain, etc.)

10. TOTAL DAMAGE ESTIMATE \$ UNKNOWN 11. TOTAL DEATHS NONE

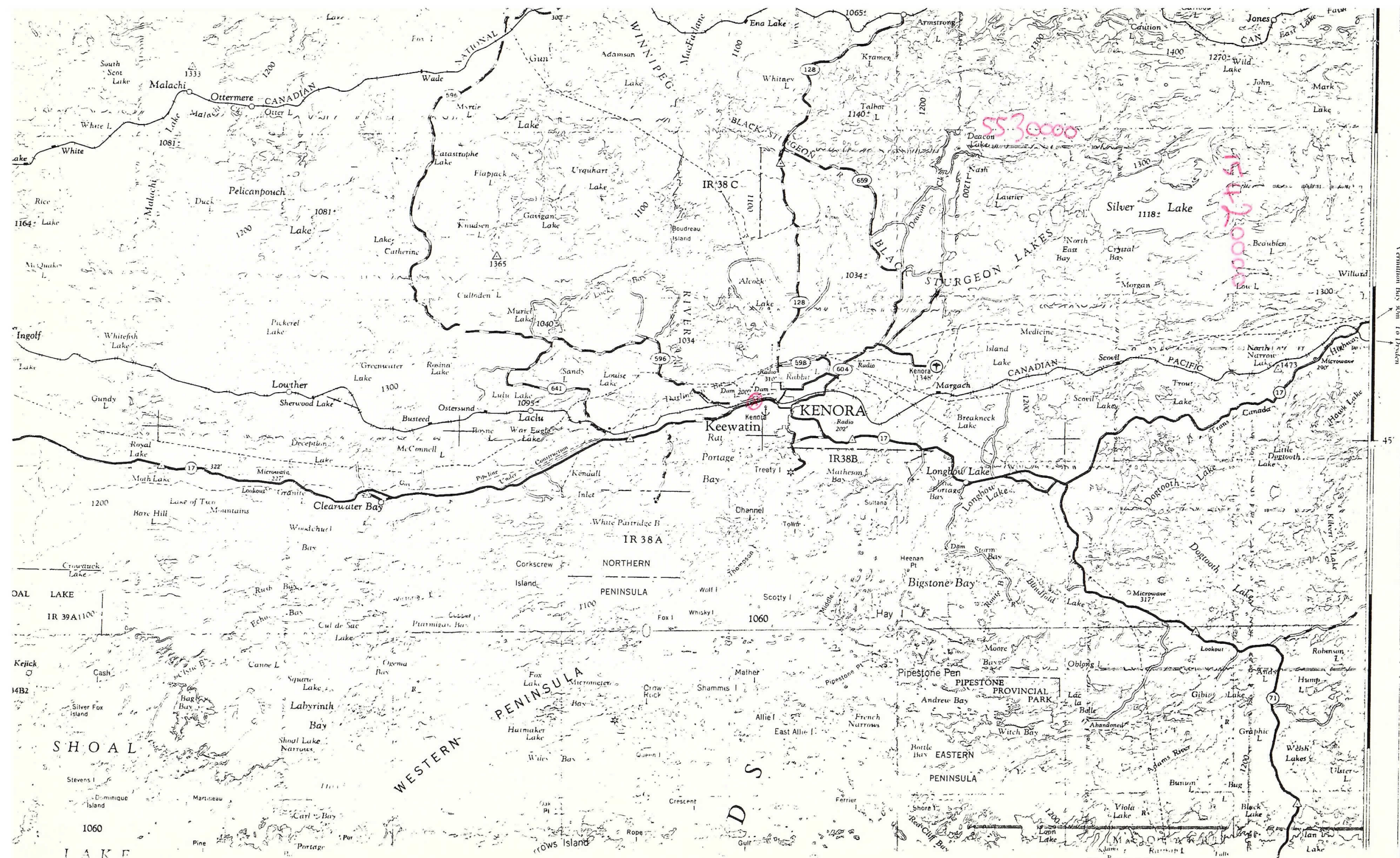
12. TOTAL INJURED NONE 13. TOTAL HOMELESS NONE

14. LIST ALL REFERENCES DAILY STAR, TORONTO JULY 6 1959

15. SUMMARIZE REMARKS PERTAINING TO (a) FUNNEL; (b) INTERESTING OR CAPRICIOUS EVENTS.

(a) A FUNNEL OF WATER REACHING A HEIGHT OF 120 FT SKIPPED ALONG THE WINNIPEG RIVER

(b) A GARAGE DEMOLISHED, A SECOND OVERTURNED, A 14 FT BOAT LIFTED 100 FT INTO THE AIR AND HURLED ONTO A CAR. THE OCCUPANT WAS UNHURT




Kenora  
Vermillion Pass to Proctor

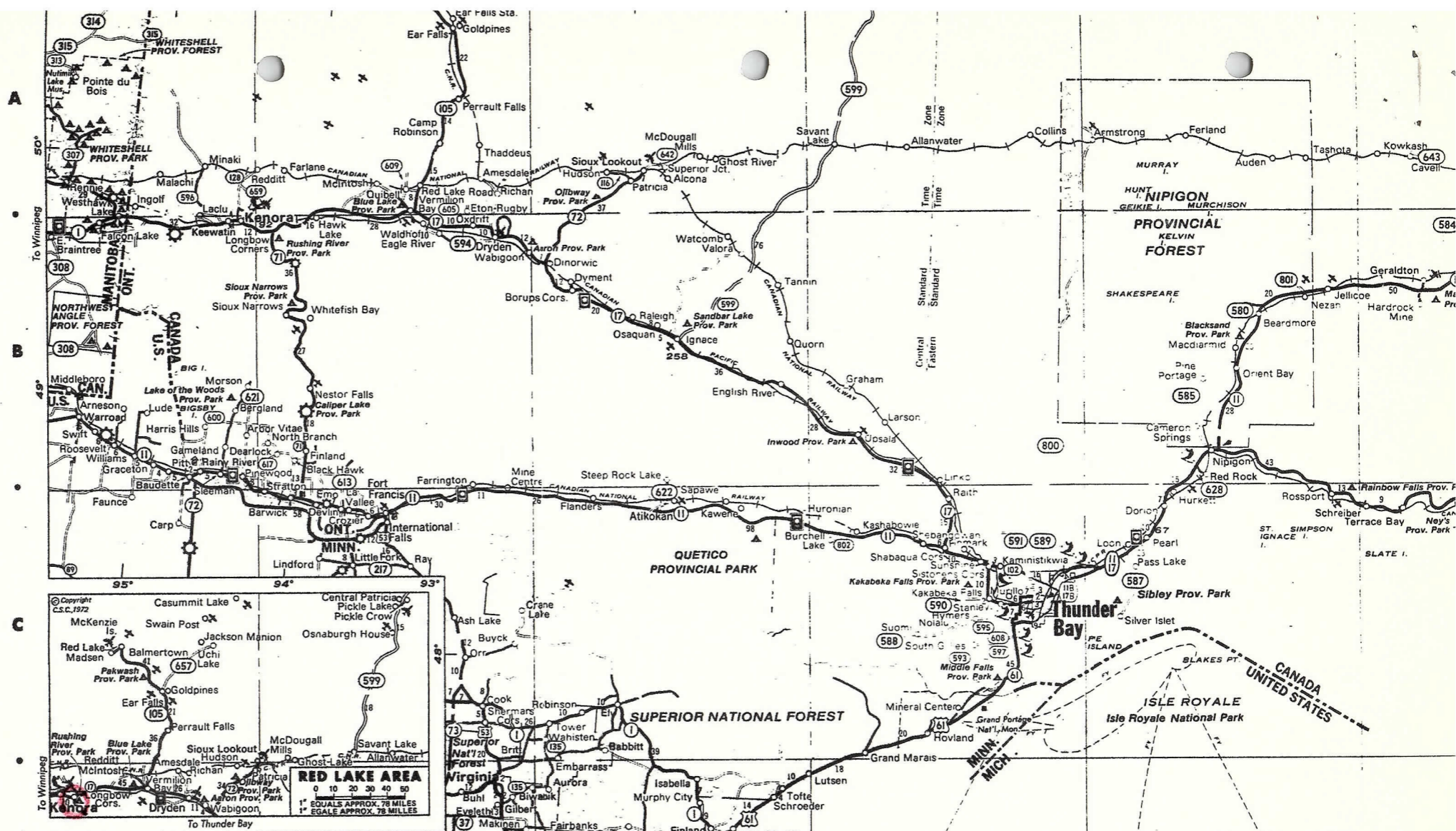
45

1060

PLATE 3.



NORMAN DAM, KEEWATIN / KENORA DIST.



**LOCATION OF CITIES AND TOWNS**  
**INDEX DES VILLES**

Assonville	D-9	Finland	B-2	Langfic	B-6
Atankville	E-10	Florence	C-4	Loring	E-10
Atkolan	C-3	Flanders	C-3	Lowther	B-8
Azida	D-9	Foleyset	D-8	McKarrow	E-9
Beardmore	B-6	Fort Francis	C-2	Manitowadge	B-6
Benny	D-9	Garson	D-10	Marathon	C-3
Blizard Valley	D-9	Geraldton	B-6	Massy	B-8
Blind River	E-8	Goldpines	A-2	Matheson	C-10
Callander	E-10	Graham	B-4	Mattews	E-11
Capron	D-9	Haga	E-10	Mattice	B-8
Chepseau	C-8	Halleybury	D-10	Moonbeam	B-8
Charlton	D-10	Hanner	D-9	Naughton	E-9
Chisholm	D-9	Hayden	D-7	Nazzari	D-10
Cobalt	D-10	Heidert	D-7	Nazzari	D-10
Cochena	B-9	Homepaysa	B-7	Nikina	A-6
Colavelli	E-6	Hymus	C-4	Nipigon	C-4
Coniston	E-6	Ignas	B-3	Nipissing	E-10
Copper Cliff	D-9	Ingois Falls	B-10	Noahville	D-10
Craigton	E-9	Jellicoe	B-5	N. Bay	B-5
Crozier	C-2	Jerome	D-9	N. Cobalt	D-10
Dalton	C-7	Kamiskiwia	C-4	Oagring	B-8
David	C-2	Kapuskasing	B-8	Ophir	B-8
Dorion	C-5	Kawentia	B-1	Orient Bay	B-3
Driftwood	B-8	Kenogami	C-10	Osqwan	B-3
Dryden	B-2	Kenora	E-9	Palmer	C-9
Dymont	B-3	Killarney	E-9	Pinewood	C-9
Ear Falls	A-2	Kirkland Lake	C-10	Parcupine	B-9
Earlton	C-10	Larder Lake	D-10	Pattler	E-10
Eau Claire	E-11	Latchford	D-10	Peabody	E-10
Elk Lake	C-10	LaVallee	C-2	Quibler	A-2
Elliot Lake	D-8	Levac	D-9	Rainy River	B-1

